



STATE OF THE AIR 2017

Ozone Pollution Trend Charts California Metropolitan Areas

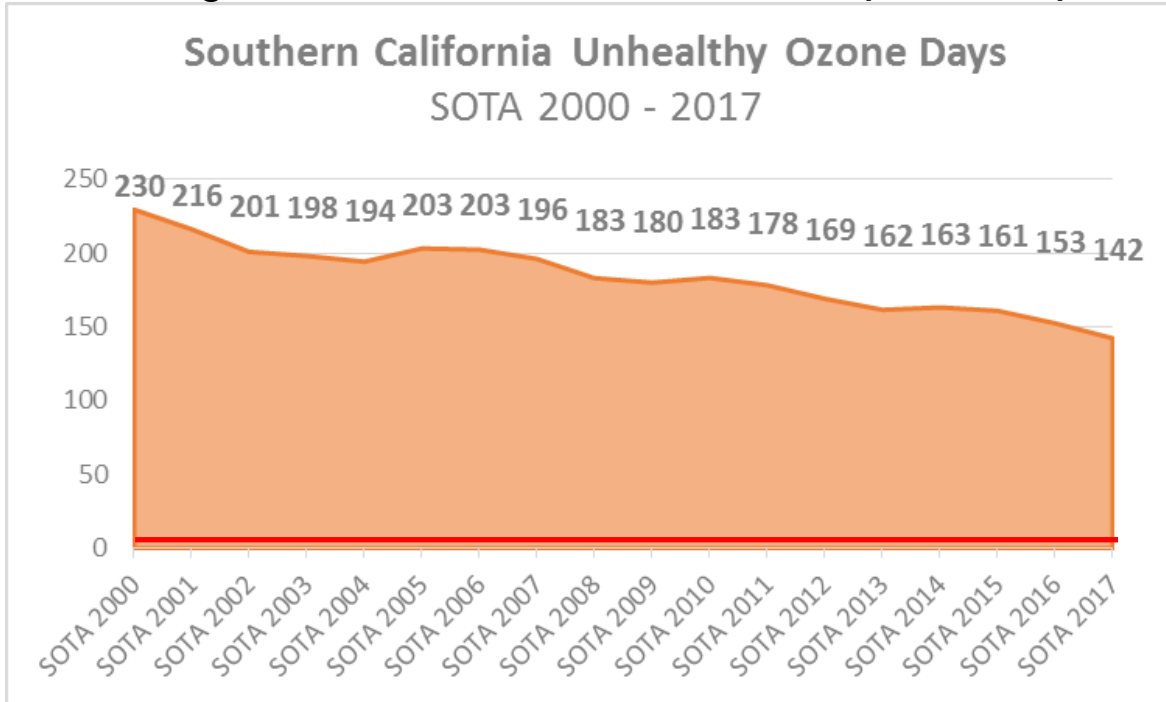
The table below lists the California cities that ranked among the top 10 most ozone-polluted metropolitan areas in the nation in SOTA 2017 (2013-2015 air data).

The charts on the following pages provide a view of the long-term trends in ozone pollution in the California cities ranked among the most ozone-polluted in the nation.

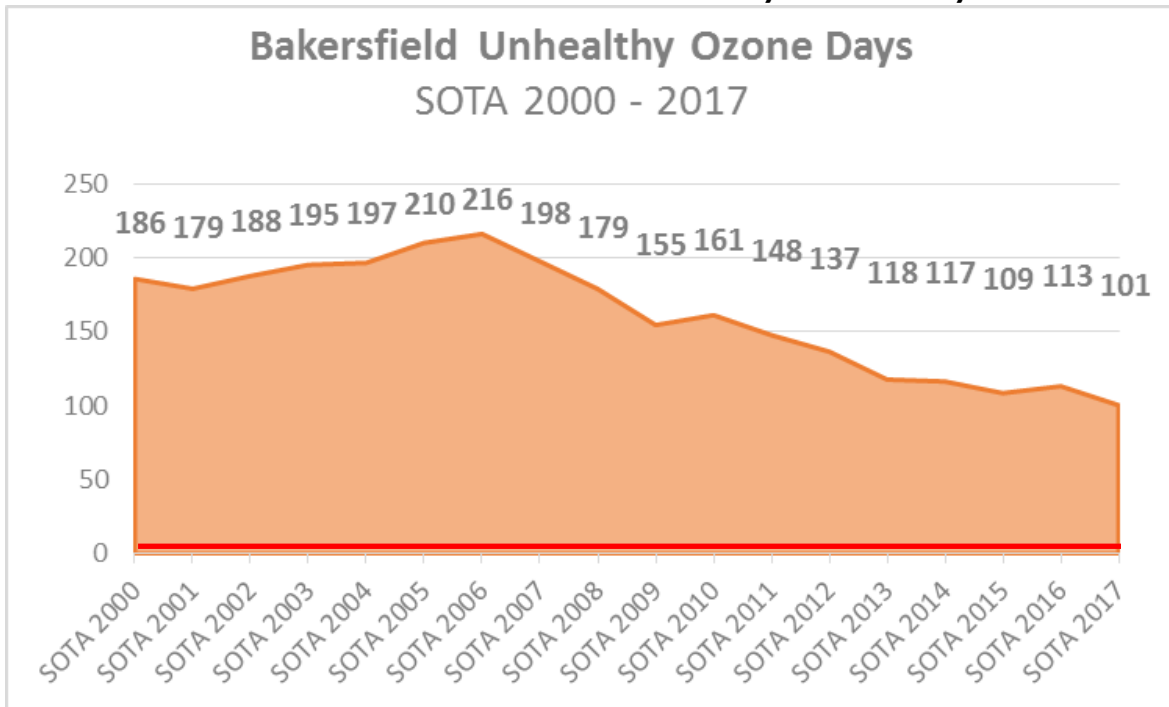
A red line on each chart indicates an annual average of 3.3 days of unhealthy air, the level at which a failing grade is assigned.

Metropolitan Area	US Rank 2017	US Rank 2016
Los Angeles-Long Beach	1	1
Bakersfield	2	2
Fresno-Madera	3	4
Visalia-Porterville-Hanford	4	3
Modesto-Merced	6	7
San Diego	7	-
Sacramento-Roseville	8	6

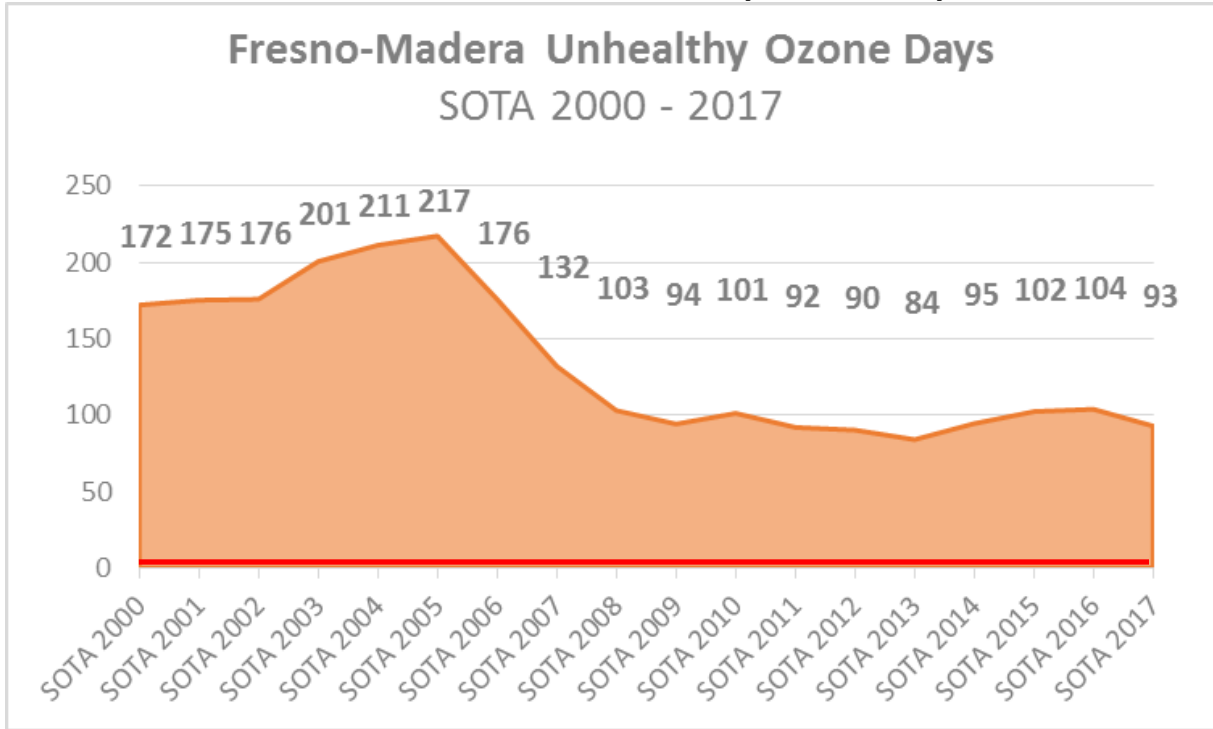
Los Angeles Metro Area: #1 for Most Unhealthy Ozone Days



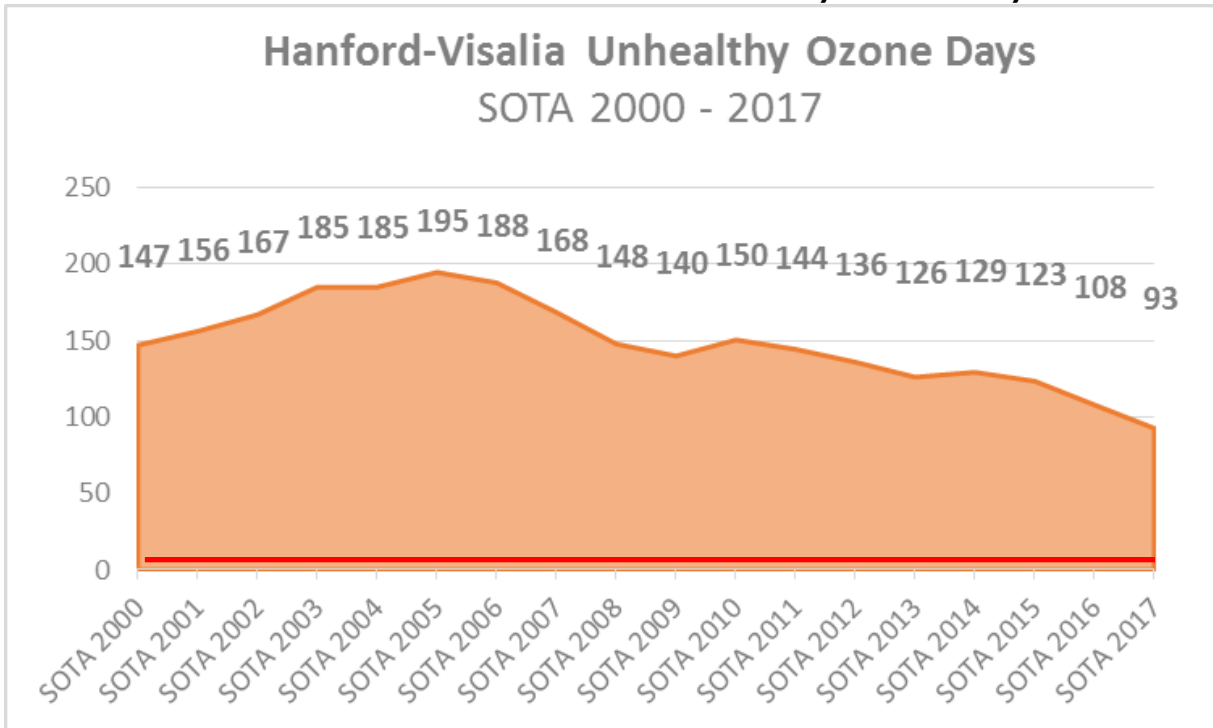
Bakersfield: #2 for Most Unhealthy Ozone Days



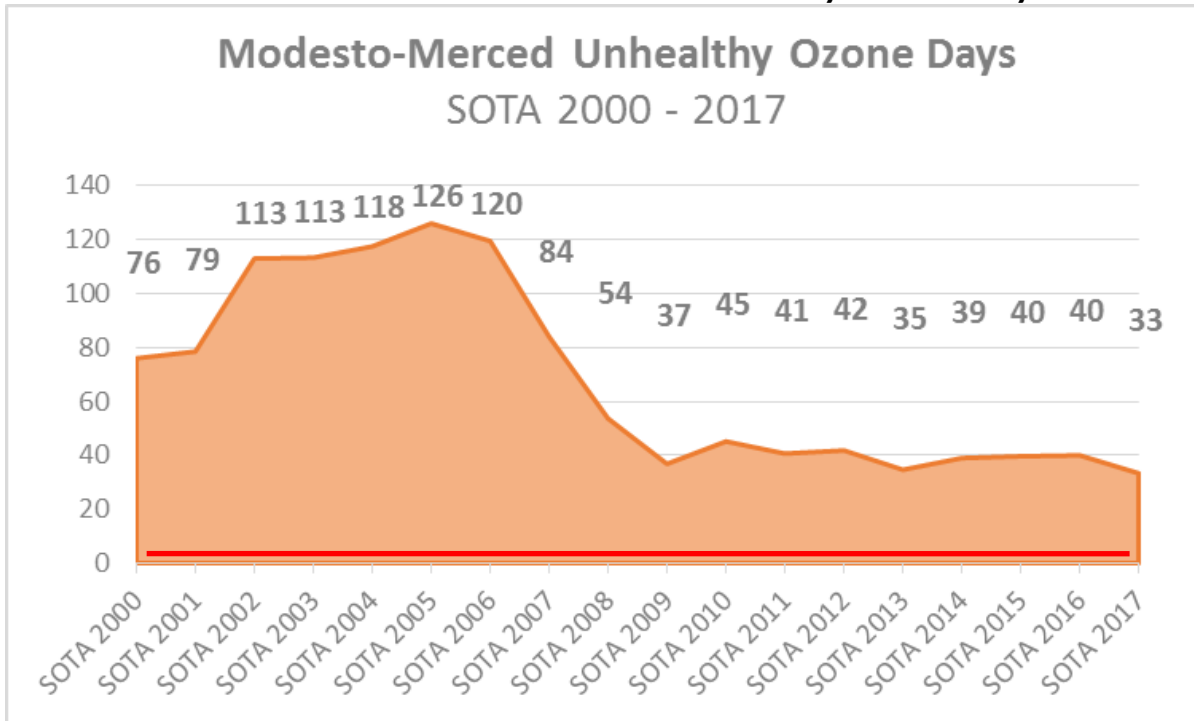
Fresno: #3 for Most Unhealthy Ozone Days



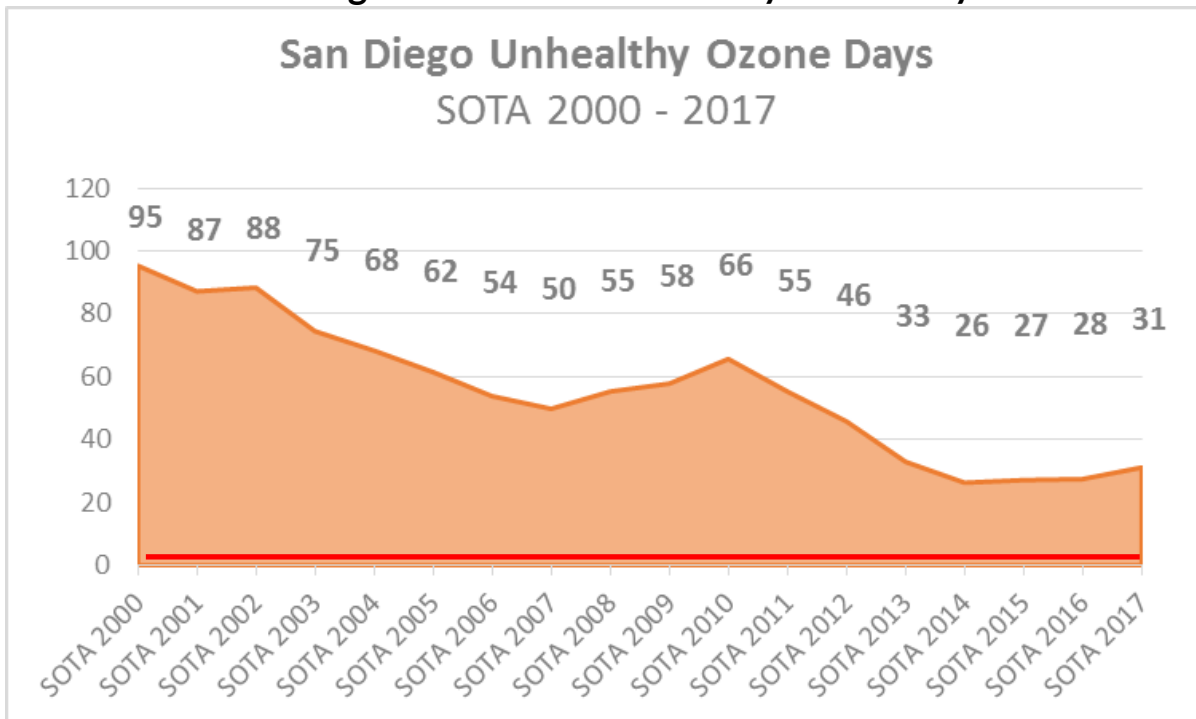
Visalia-Hanford: #4 for Most Unhealthy Ozone Days



Modesto-Merced: #7 for Most Unhealthy Ozone Days



San Diego: #7 for Most Unhealthy Ozone Days



Sacramento: #8 for Most Unhealthy Ozone Days

